










# KEY TO FEATURES

-  CHAMBER OF COMMERCE
-  TURTLE RACES
-  PERHAM AREA COMMUNITY CENTER
-  MAIN STREET
-  1ST AVE
-  3RD AVE

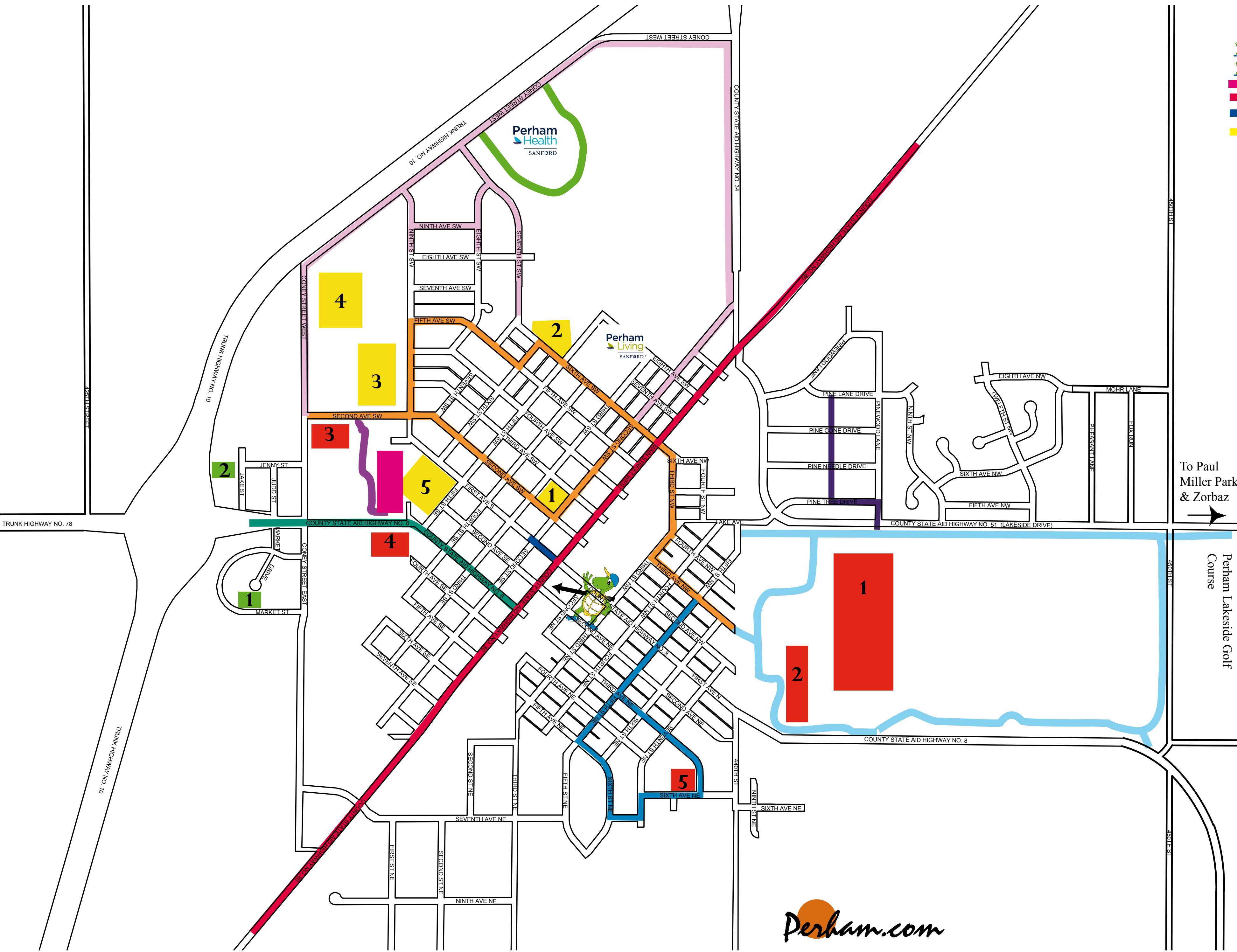
- ### INDEPENDENT PATHS
-  WILDFLOWER TRAIL 1.95 + MILES
  -  WELLNESS TRAIL .52 + MILES
  -  ARVIG PARK BIKE PATH 3.74 + MILES

- ### SHARED WITH STREET
-  CAL MILLER 2.44 MILES
  -  ANGEL OF HOPE 1.51 MILES
  -  COUNTRY PINES .45 MILES

- ### HOTELS
1. THE CROSSINGS
  2. SUPR 8

- ### PARKS & FIELDS
1. ARVIG PARK SOFTBALL/LITTLE LEAGUE FIELDS/SOCCER
  2. FRISBEE GOLF
  3. MATT'S FIELD
  4. TUFFY'S STADIUM
  5. ANGEL OF HOPE

- ### SCHOOLS
1. ST. HENRY'S
  2. ST. PAUL'S
  3. HEART OF THE LAKES ELEMENTARY
  4. PRAIRIE WIND MIDDLE SCHOOL
  5. PERHAM HIGH SCHOOL



To Paul Miller Park & Zorbaz

Perham Lakeside Golf Course

*Perham.com*